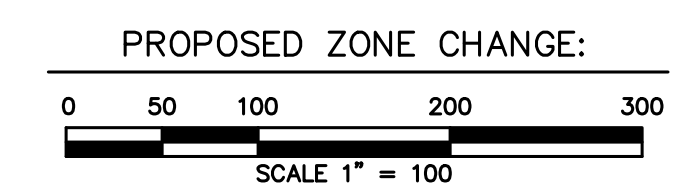
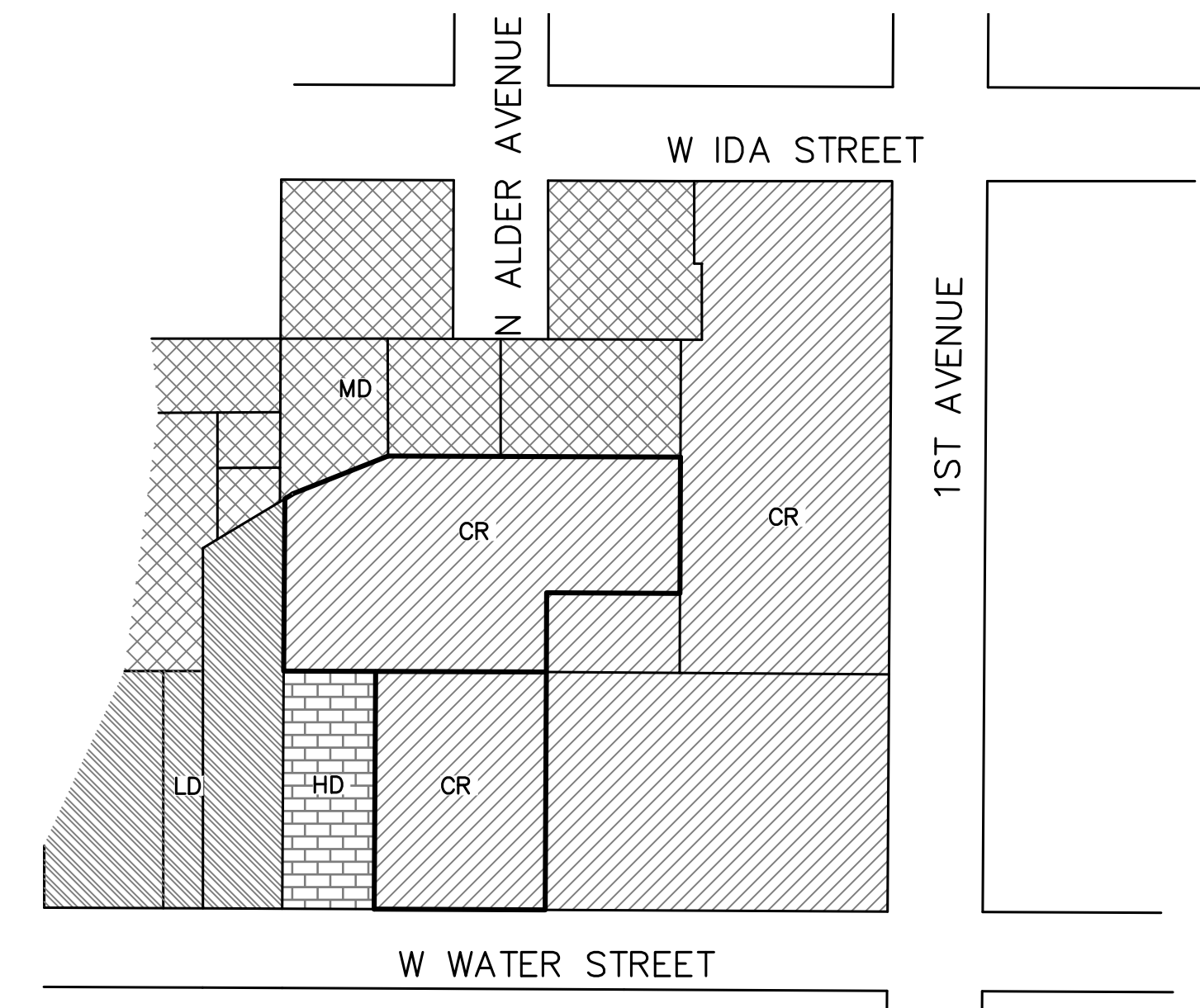
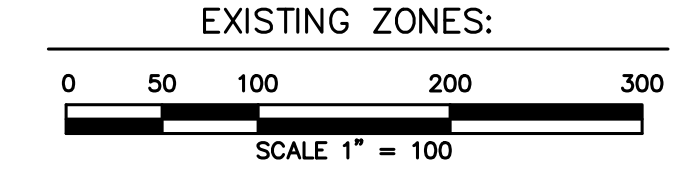


W IDA STREET

1ST AVENUE

W WATER STREET

- NOTES:
1. THIS SITE MAP IS TO ILLUSTRATE THE PROPOSED ZONE CHANGE FOR FRERES BUILDING SUPPLY OF TAX LOT 6300 AND 6600 FROM TAX MAP 091W10CD. THIS IS NOT A BOUNDARY SURVEY. DIMENSIONS USED ARE FROM EXISTING SURVEYS AND TAX MAPS.
  2. TAX LOT 6600 AND 6300 WERE CONSOLIDATED INTO ONE TAX LOT. TAX LOT 3400 AND 3300 WERE CONSOLIDATED INTO ONE TAX LOT.
  3. ALL TAX LOTS SHOWN ARE FROM TAX MAP 091W10CD.



ZONE LEGEND:

	= CR: COMMERCIAL RETAIL		= HD: HIGH DENSITY RESIDENTIAL
	= MD: MEDIUM DENSITY RESIDENTIAL		= LD: LOW DENSITY RESIDENTIAL

**NS** NORTH SANTIAM PAVING COMPANY  
 41203 KINGSTON-LYONS DRIVE, P.O. BOX 516  
 STAYTON, OREGON 97383  
 (503) 768-3436  
 LEVIN@NSPOR.COM  
 CONSTRUCTION • ENGINEERING • SURVEYING

**FRERES BUILDING SUPPLY**  
 182 W IDA ST & 209 W WATER ST  
 CITY OF STAYTON MARION COUNTY, OREGON  
 SW 1/4 SEC 10 T9S R1W TAX MAP 09 1W 10CD

**SITE PLAN  
 PROPOSED ZONE  
 CHANGE**

PLOT DATE:  
 3/16/2021  
 REVISIONS:  
 \_\_\_\_\_  
 \_\_\_\_\_  
 \_\_\_\_\_  
 \_\_\_\_\_  
 DRAWN BY:  
 LDW  
 CHECKED BY:  
 LDW  
 JOB No:  
 20116  
 SCALE:  
 AS SHOWN  
 SHEET  
**C1**