Appendix A Figures

W:\Work\103002\Design\acad\Figures\050505-Distribution Final 1\002-fig02_01.dwg

FIGURE 2.1

Water Study Area

Water Distribution Facilities Planning Study

KELLER ASSOCIATES

KA:103002

002-fig02_01.dwg

W:\Work\103002\Design\acad\Figures\050505-Distribution Final 1\002-fig02_02.dwg

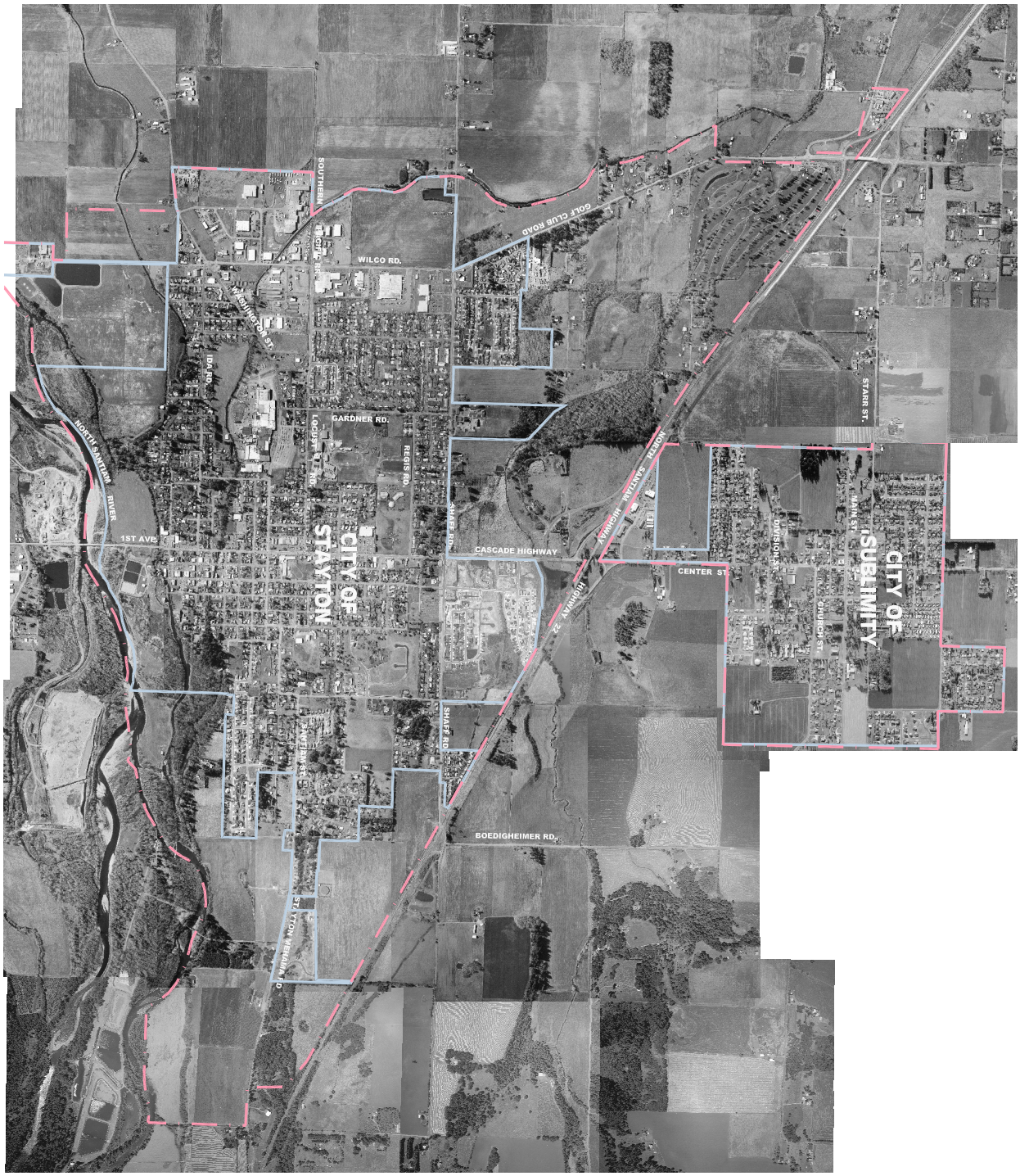

FIGURE 2.2

Aerial Map

Water Distribution Facilities Planning Study

KELLER ASSOCIATES

KA:103002

002-fig02_02.dwg

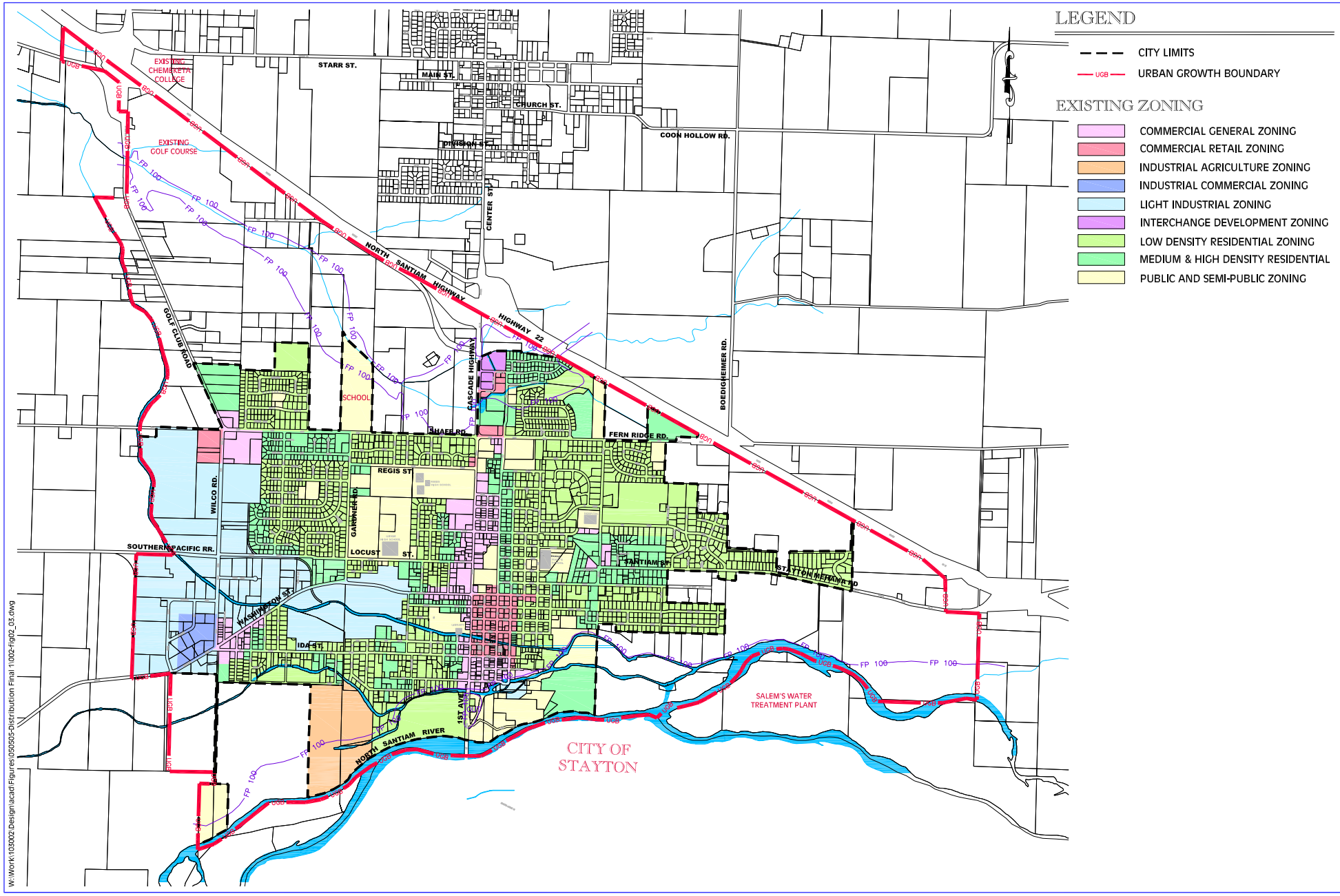

KA:103002
002-Fig02_03.dwg

KELLER ASSOCIATES

Water Distribution Facilities Planning Study

Existing Land Use

FIGURE 2.3

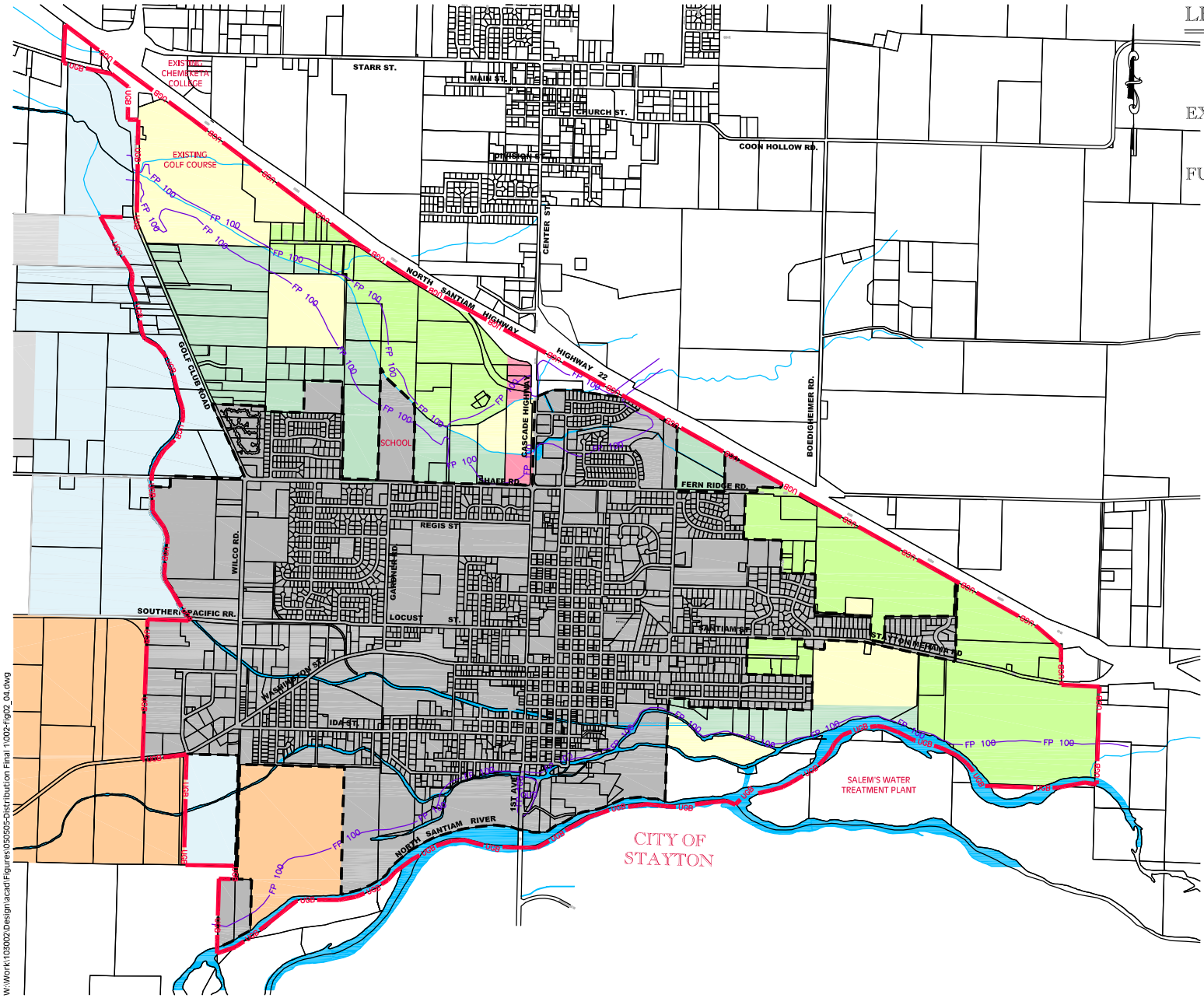

W:\Work\103002\Design\acad\Figures\050505-Distribution Final 1\002-Fig02_04.dwg

KA:103002
002-Fig02_04.dwg

KELLER ASSOCIATES

Water Distribution Facilities Planning Study

Future Land Use

FIGURE 2.4

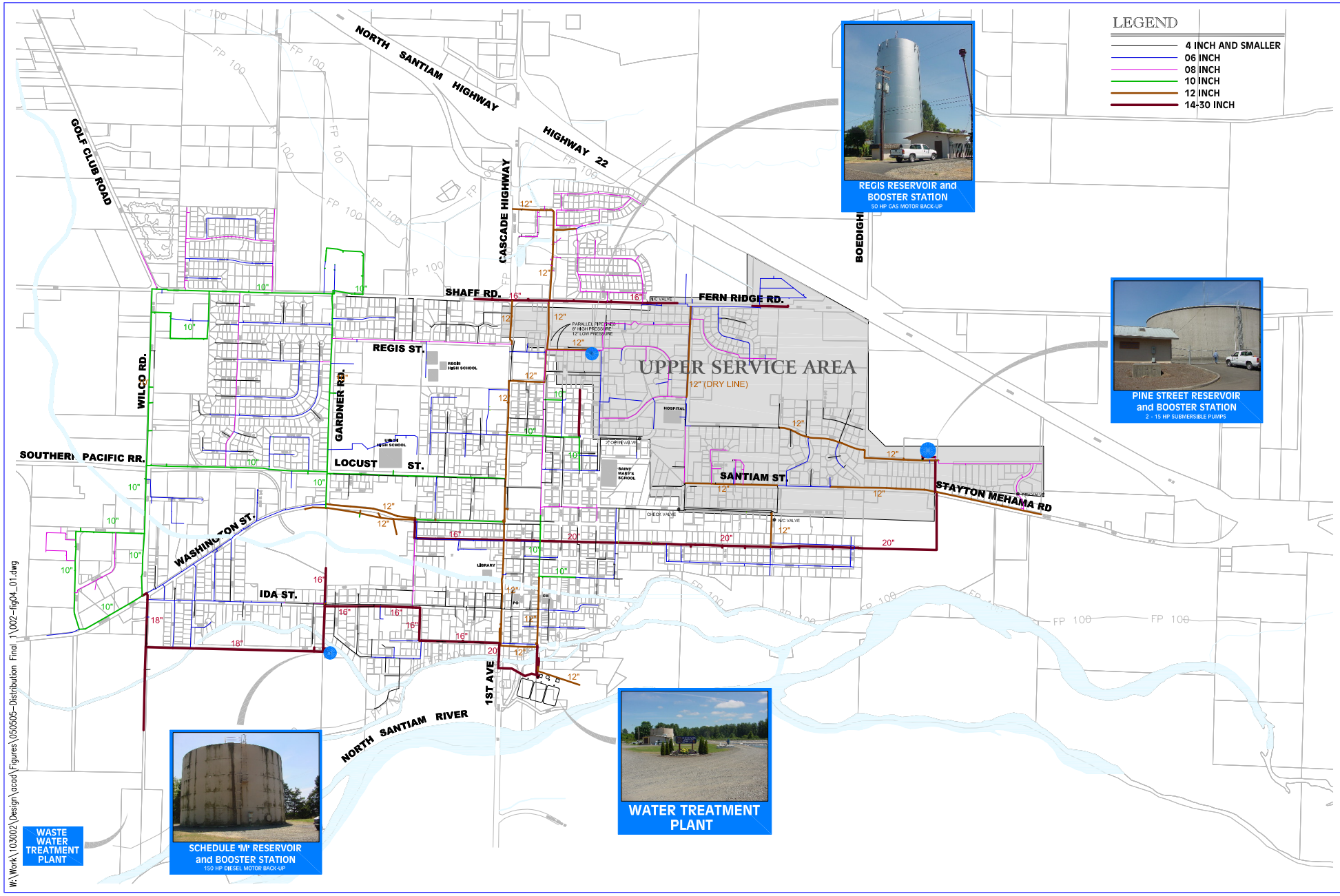

KA:103002
002-fig04_01.dwg

KELLER ASSOCIATES

Water Distribution Facilities Planning Study

Existing Distribution System

FIGURE 4.1

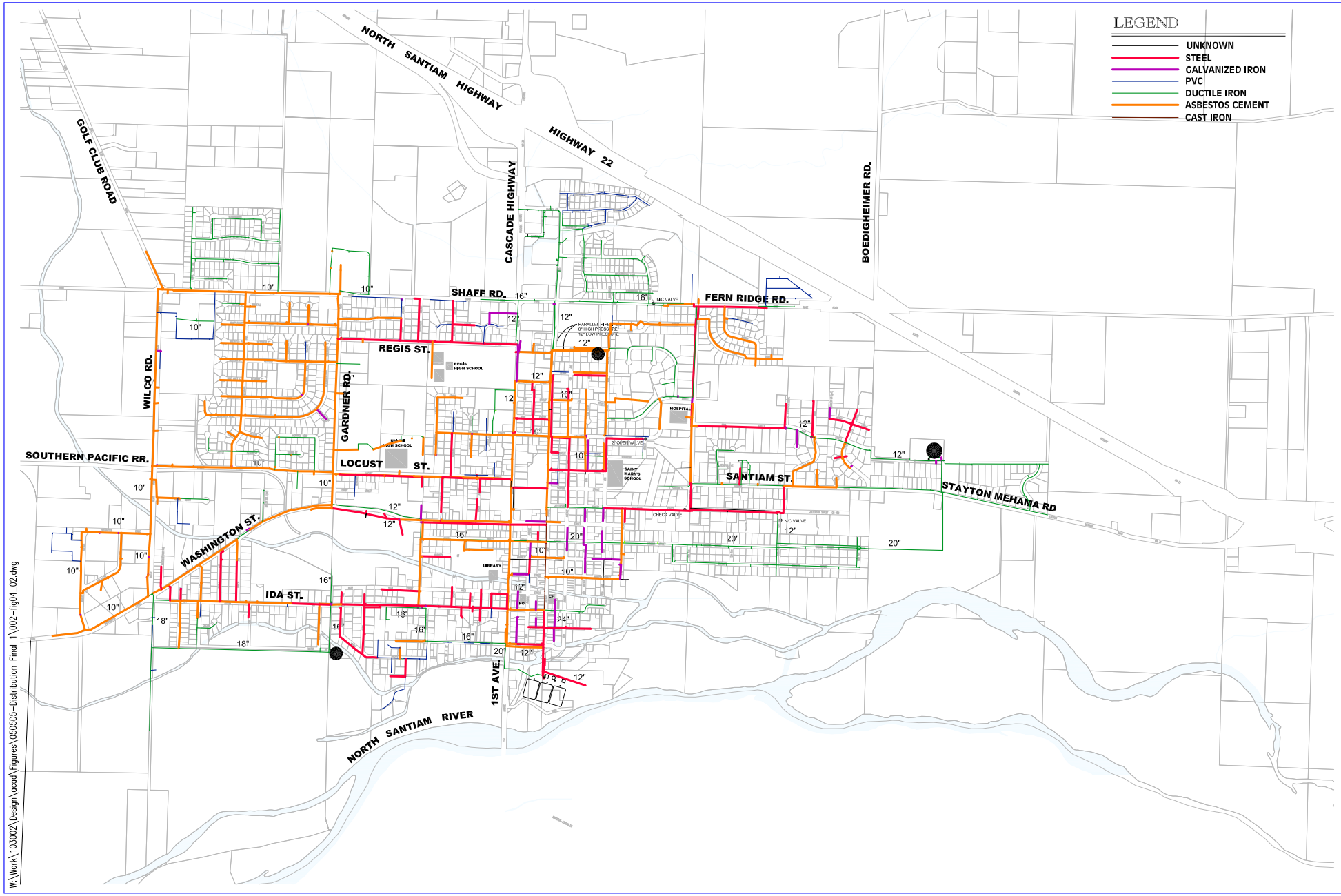

W:\Work\103002\Design\acad\Figures\050505-Distribution Final 1\002-fig04_02.dwg

KA:103002
002-fig04_02.dwg

KELLER ASSOCIATES

Water Distribution Facilities Planning Study

Existing Pipe Types

FIGURE 4.2

W:\Work\103002\Design\acad\Figures\050505-Distribution Final 1\002-fig05_01.dwg

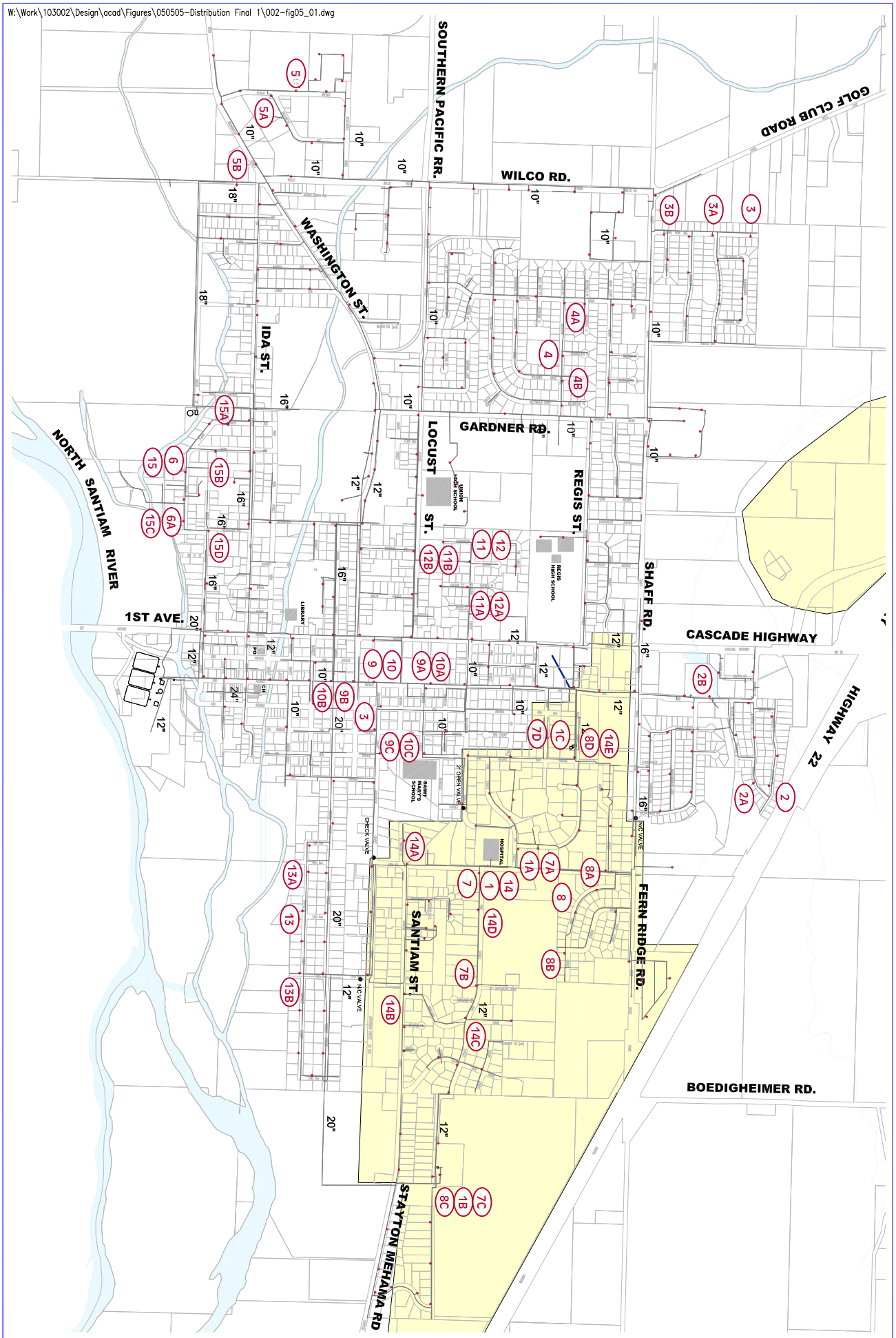

FIGURE 5.1

Fire Flow Test Locations

Water Distribution Facilities Planning Study

KELLER ASSOCIATES

KA:103002

002-fig05_01.dwg

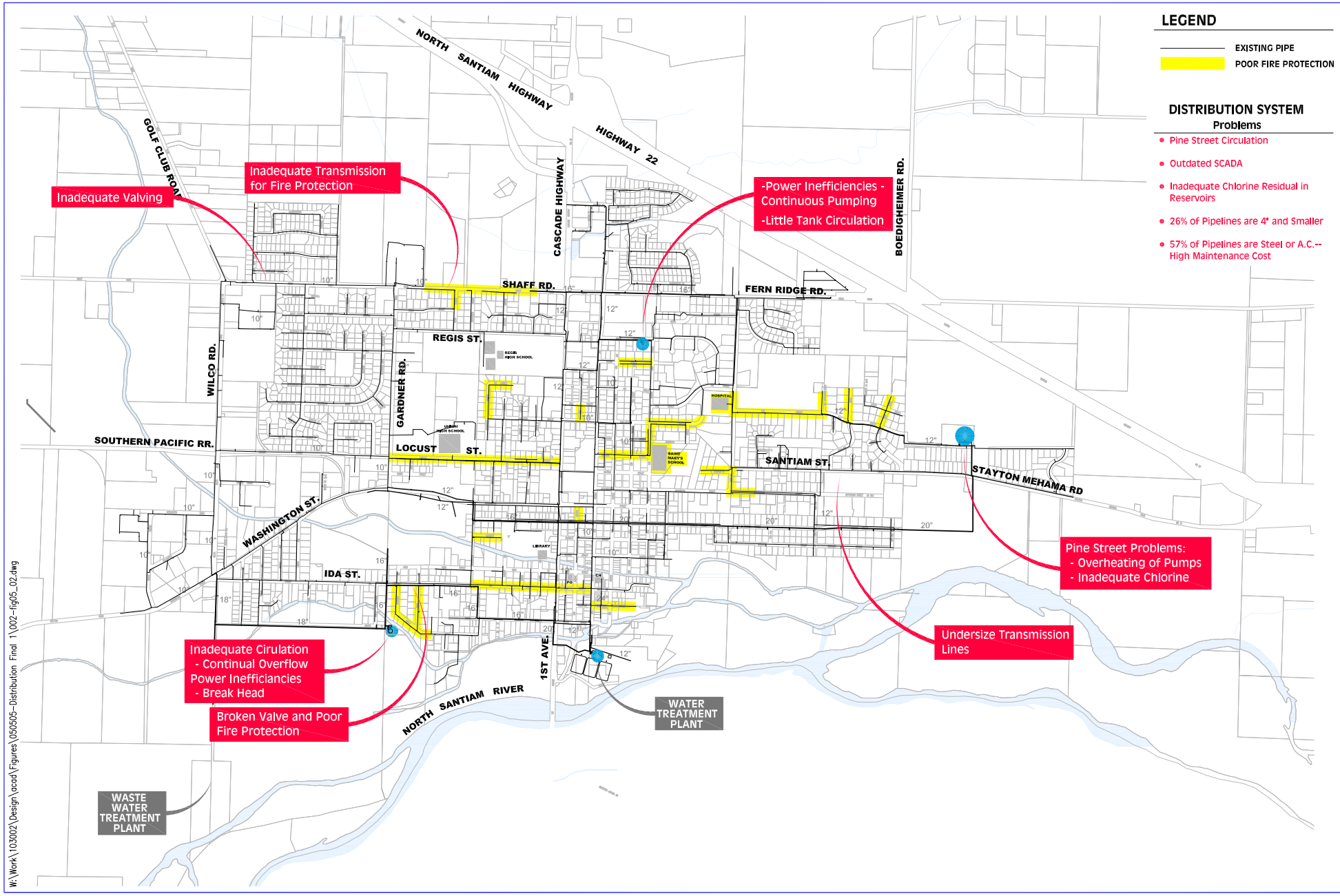

W:\Work\103002\Design\acad\Figures\050505-Distribution Final 1\002-fig05_02.dwg

KA:103002
002-fig05_02.dwg

KELLER ASSOCIATES

Water Distribution Facilities Planning Study

Existing Problems

FIGURE 5.2

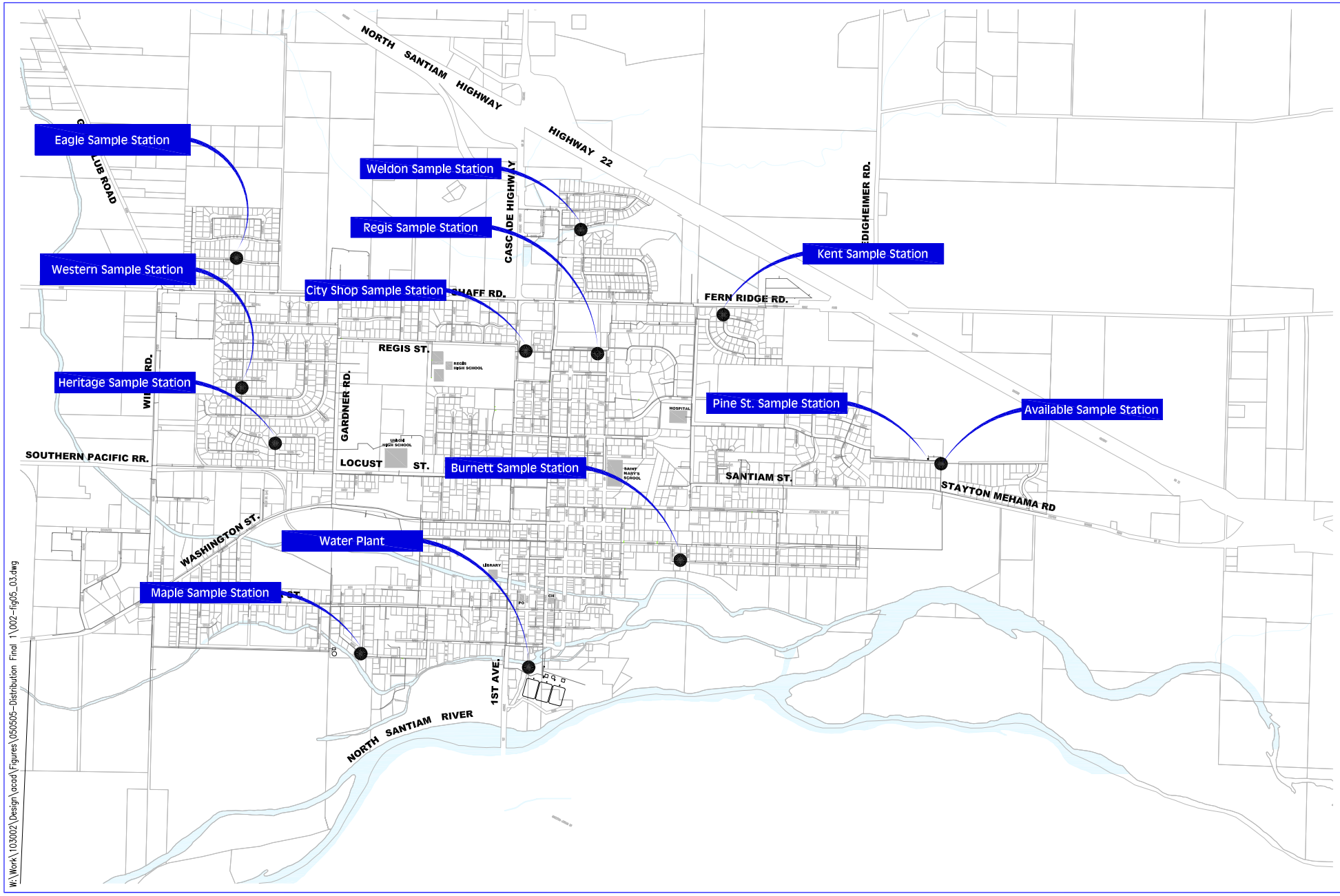

W:\Work\103002\Design\acad\Figures\050505-Distribution Final 1\002-fig05_03.dwg

KA:103002
002-fig05_03.dwg

KELLER ASSOCIATES

Water Distribution Facilities Planning Study

Water Quality Sampling Locations

FIGURE 5.3

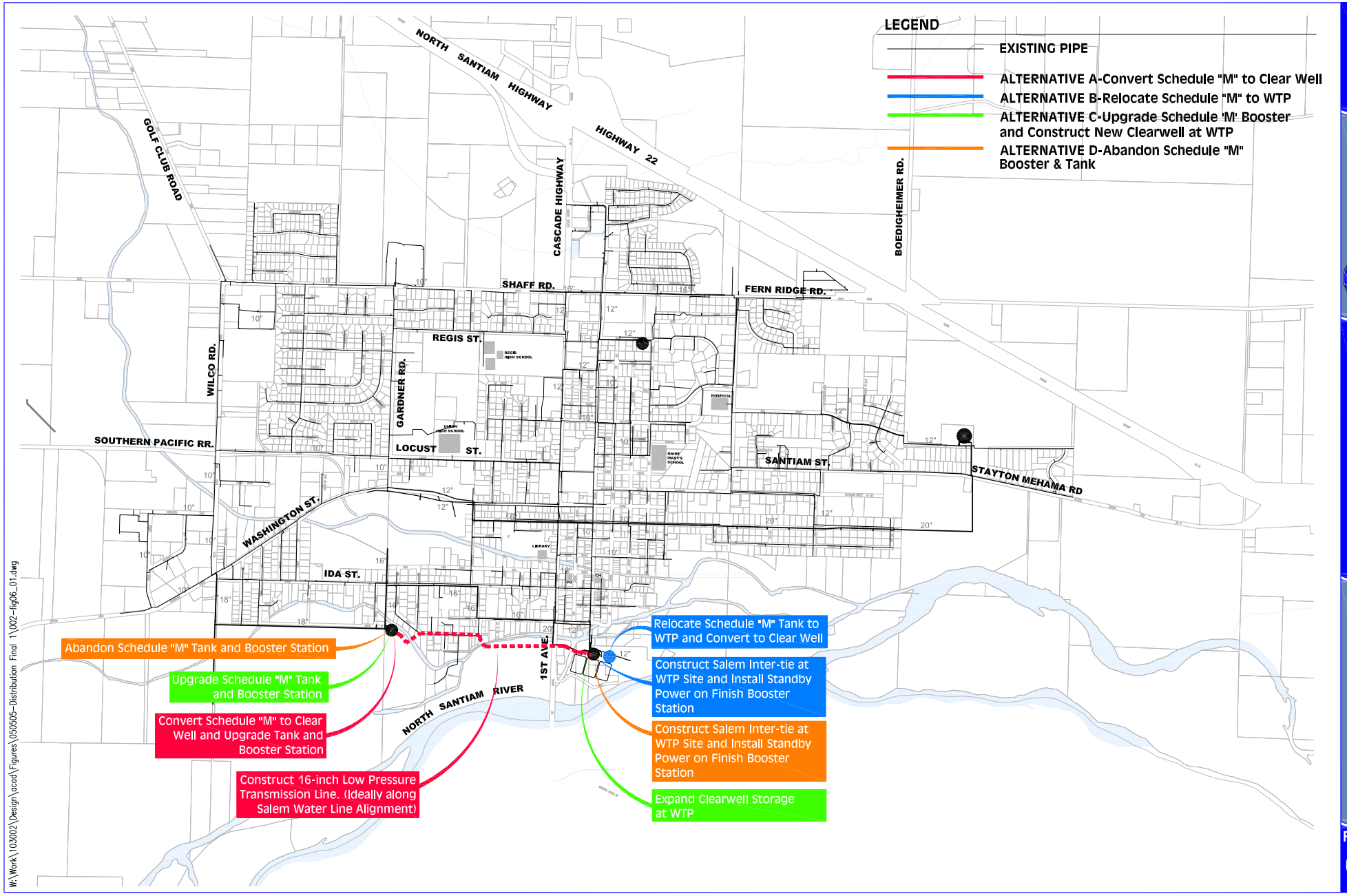

W:\Work\103002\Design\acad\Figures\050505-Distribution Final 1\002-fig06_01.dwg

KA:103002
002-fig06_01.dwg

KELLER ASSOCIATES

Water Distribution Facilities Planning Study

Schedule "M" Alternatives

FIGURE 6.1

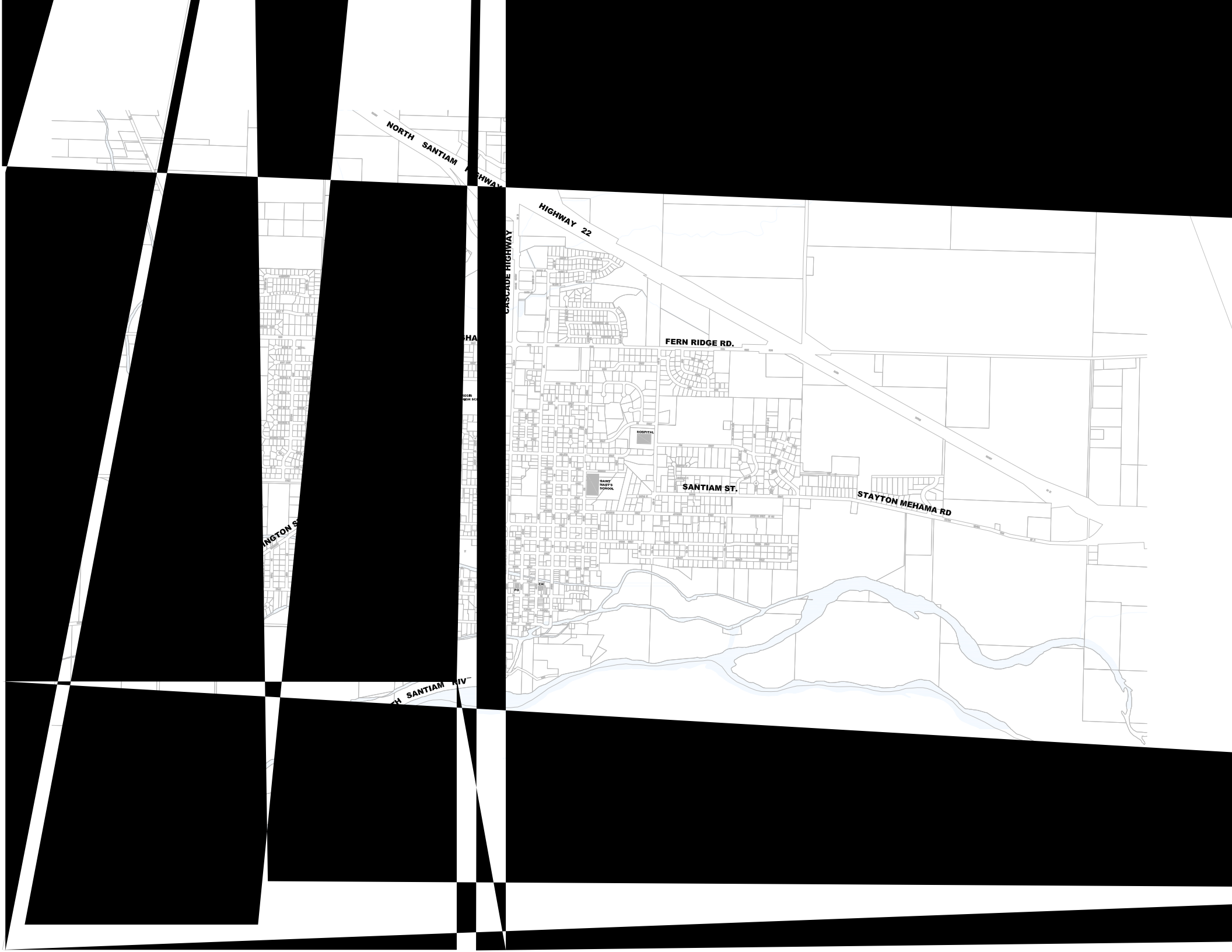
NORTH SANTIAM
HIGHWAY 22
CASCADE HIGHWAY
FERN RIDGE RD.
HOSPITAL
SAINT MARY'S SCHOOL
SANTIAM ST.
STAYTON MEHAMA RD
SANTIAM RIV

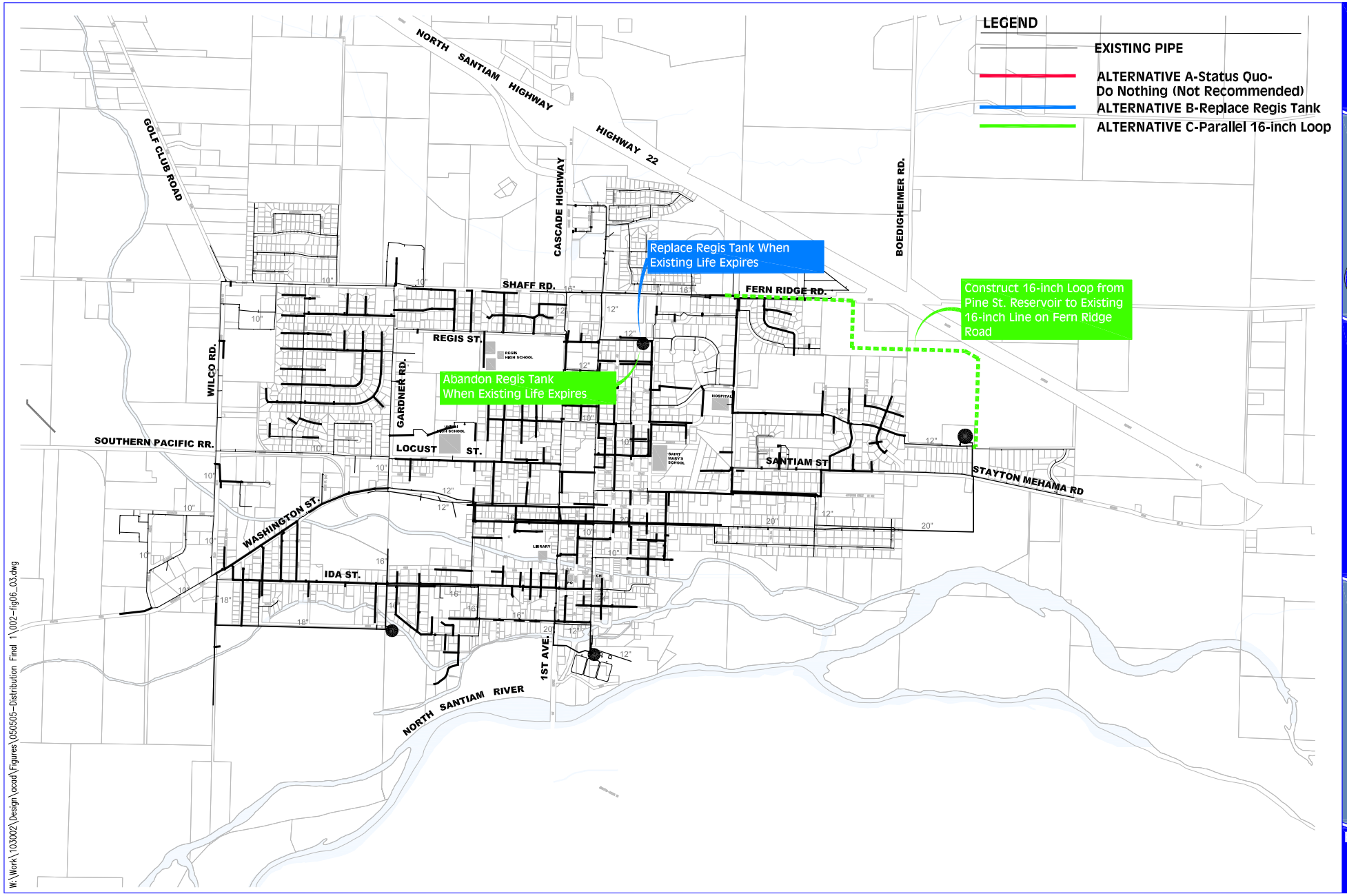

W:\Work\103002\Design\acad\Figures\050505-Distribution Final 1\002-fig06_03.dwg

FIGURE 6.3

Regis vs Transmission Alternatives

Water Distribution Facilities Planning Study

KELLER ASSOCIATES

KA:103002

002-fig06_03.dwg

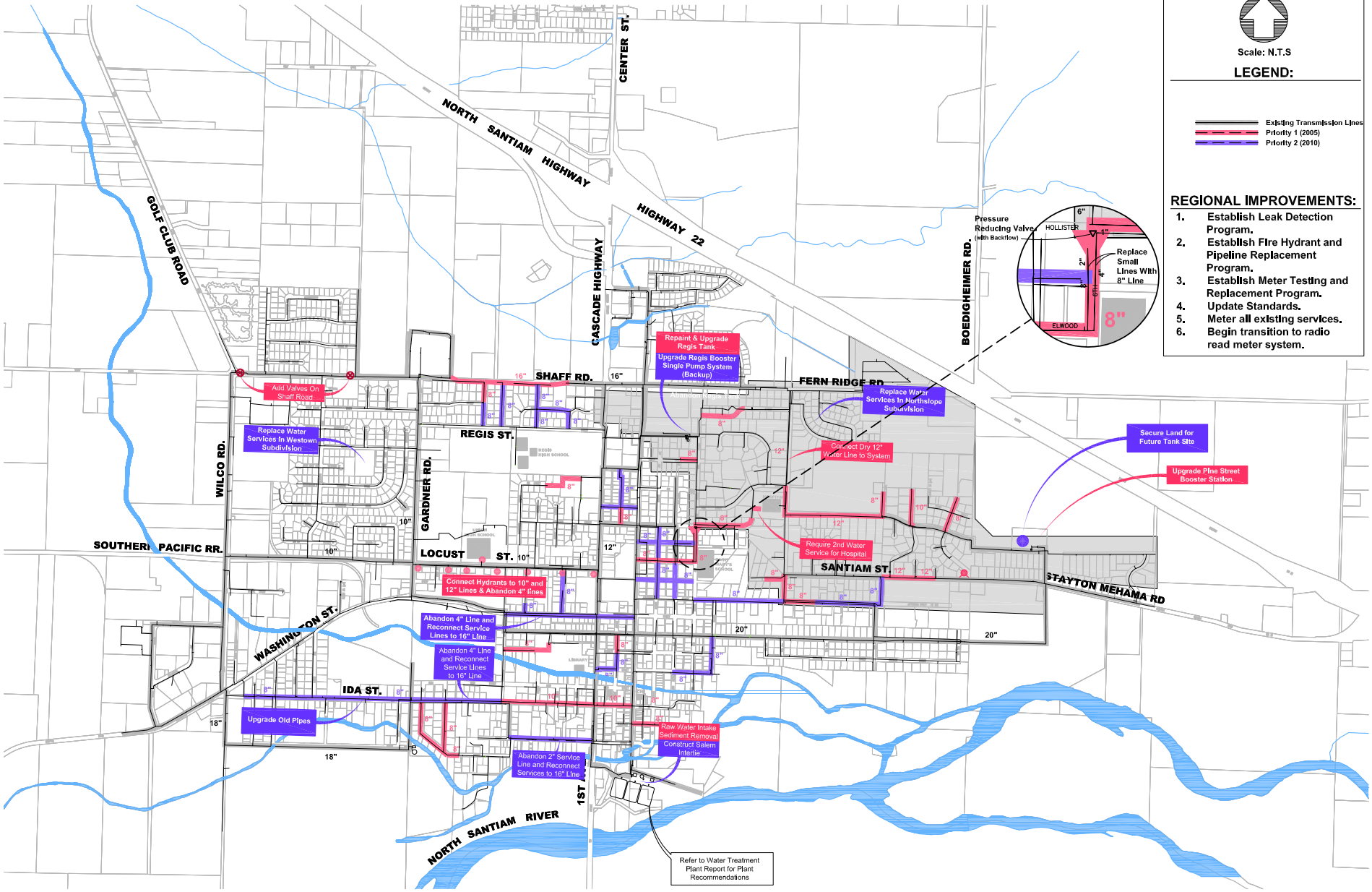

W:\Work\103002\Design\acad\Figures\050505-Distribution Final 1\002-fig07_01.dwg

KA:103002
002-fig07_01.dwg

KELLER ASSOCIATES

Water Distribution Facilities Planning Study

Priority Improvements

FIGURE 7.1

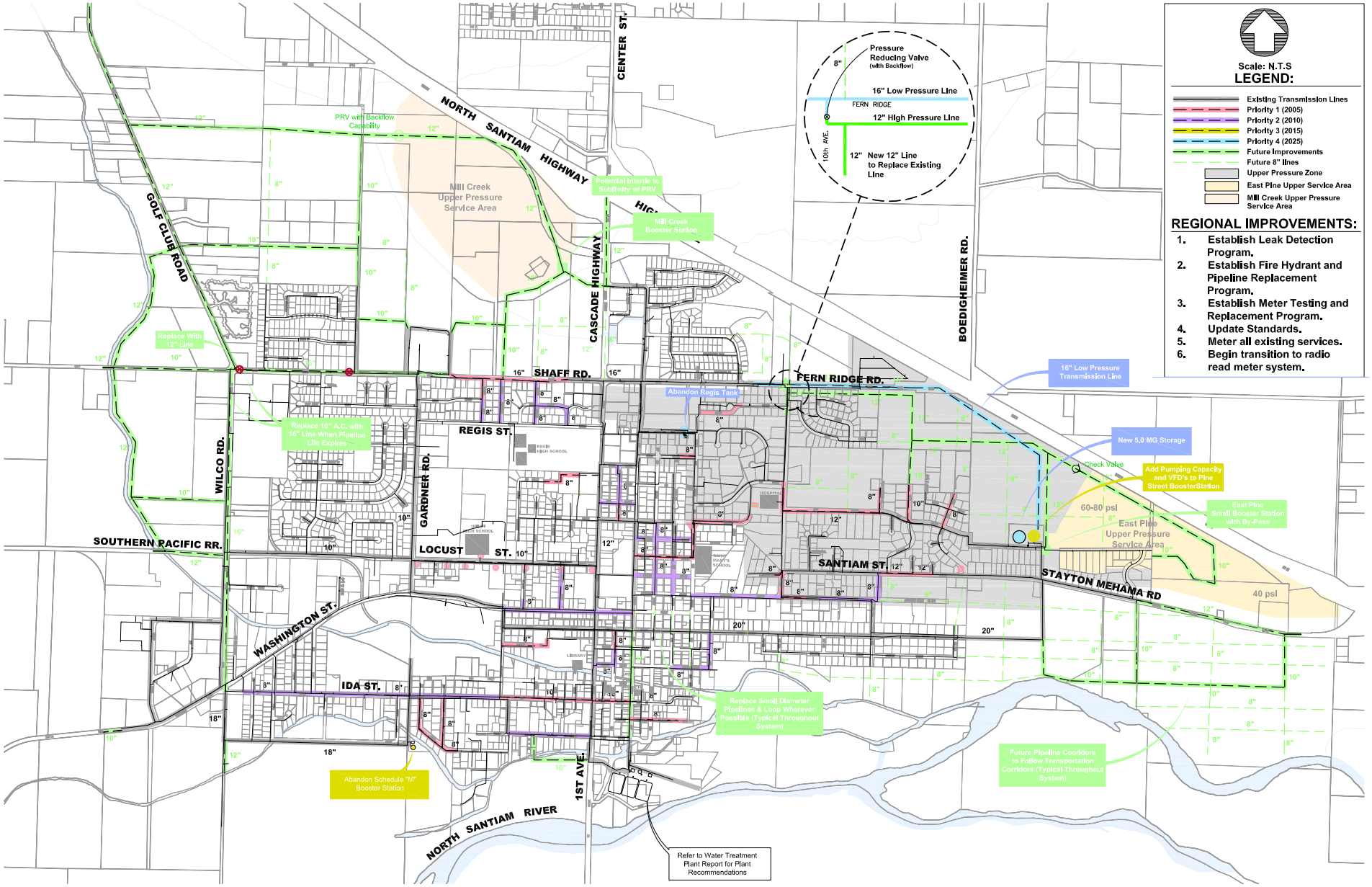

W:\Work\103002\Design\acad\Figures\050505-Distribution Final 1\002-fig07_02.dwg

KA:103002
002-fig07_02.dwg

KELLER ASSOCIATES

Water Distribution Facilities Planning Study

Water Master Plan

FIGURE 7.2